




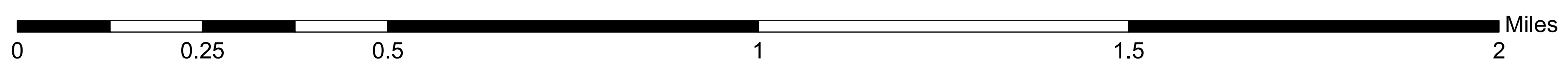
# Village of Mettawa

2011 Aerial Photo




## Legend

-  Village Boundary
-  Parcel Boundary
-  Forest Preserve District



1:7,000



The photos were produced using the National Map Accuracy Standard with a positional accuracy of plus or minus 3 feet at the intended publication scale of 1 inch = 100 feet. If measurements are performed at other scales, NMAS no longer holds true.

Produced by Lake County Planning, Building and Development - April 2012

