




Scale:
 0 1,500 Feet
 Project Number: 20-0216

Orientation:

 Date: 4/1/2021

Legend:
 Initial Project Locations
 Village Boundary
 Village and Adjacent Parcel Boundaries

Flowpaths (Contributing Area)
 0.5 - 1ac
 1 - 5ac
 5 - 10ac
 10 - 50ac
 50 - 100ac
 > 100ac

Project Name:
 Drainage Study
 Prepared for:
 Village of Mettawa
 Information about exhibit:
 Delineated using County LiDAR DEM
 Exhibit Title: **Flowpath Analysis**
 Exhibit: **3**